


THE ANNAPOLIS HISTORIC PRESERVATION COMMISSION


& DOWNTOWN ANNAPOLIS PARTNERSHIP



Preservation Month 2009 Scavenger Hunt



Scavenger Hunt



THE ANNAPOLIS HISTORIC PRESERVATION COMMISSION
145 Gorman Street, Third Floor • Annapolis, Maryland 21401
410-263-7941 • www.annapolis.gov








2009 Scavenger Hunt Worksheet








The Annapolis Historic Preservation Commission and the Downtown Annapolis Partnership celebrate Preservation Month in Annapolis with their first annual Historic Preservation Scavenger Hunt.

The Scavenger Hunt of 20 historic architectural gems all found downtown will run between May 11, 2009 and May 22, 2009. Completed entries must be submitted by close of business, May 22, 2009, and may be dropped off at Niland & Co., 88 Maryland Avenue, or Zachary's Jewelers, 100 Main Street. Entries with all correct answers will be entered into a drawing to be held at the Annapolis Farmer's Market on June 7, 2009 at 10 am.

The first prize is \$250 in Annapolis Gift Certificates. Second Prize is \$125 in Annapolis Gift Certificates. Third Prize is \$75.00 in Annapolis Gift Certificates.

The boundary for the Scavenger Hunt is the designated Main Street area which is identified on the attached map. Once you have found one of the features, fill in the address or the name of the building next to the photograph on the worksheet below. Use the Official Entry Form attached to send in your findings for the drawing on June 7, 2009

FEATURE	ADDRESS OR BUILDING
<p>1</p> 	
<p>2</p> 	
<p>3</p> 	
<p>4</p> 	
<p>5</p> 	

FEATURE	ADDRESS OR BUILDING
6 	
7 	
8 	
9 	
10 	
11 	
12 	
13 	

FEATURE	ADDRESS OR BUILDING
<p>14</p> 	
<p>15</p> 	
<p>16</p> 	
<p>17</p> 	
<p>18</p> 	
<p>19</p> 	
<p>20</p> 	



Department Use: Economic Affairs

Map Created By: MIT GIS

City of Annapolis Main Street Area

City of Annapolis MIT GIS

By acceptance of this map material, you agree as follows: This map material (the "material") is made available by Annapolis, Maryland (the "City") as a public service. The material is for reference purposes only, and the City makes no representations, warranties, or guarantees of the accuracy of the material. THE CITY MAKES NO AND DISCLAIMS ALL EXPRESS AND IMPLIED WARRANTIES RELATING TO THE MATERIAL, INCLUDING WARRANTIES OF MERCHANTABILITY, INTEGRATION, TITLE, AND FITNESS FOR A PARTICULAR PURPOSE. You release the City, its agents, servants, and employees, from any and all liability related to the material or any of it, including its accuracy, availability, use, and misuse. In no event shall the City be liable for any direct, indirect, consequential, or other damages, including savings, profits, fees, costs, or business interruption, related in any way to the material or any of it, including its accuracy, availability, use, and misuse. The material is in the public domain and may be copied without permission. Citation to the source is requested. Any errors or omissions in the material should be reported to the City of Annapolis Management of Information Technology.

